












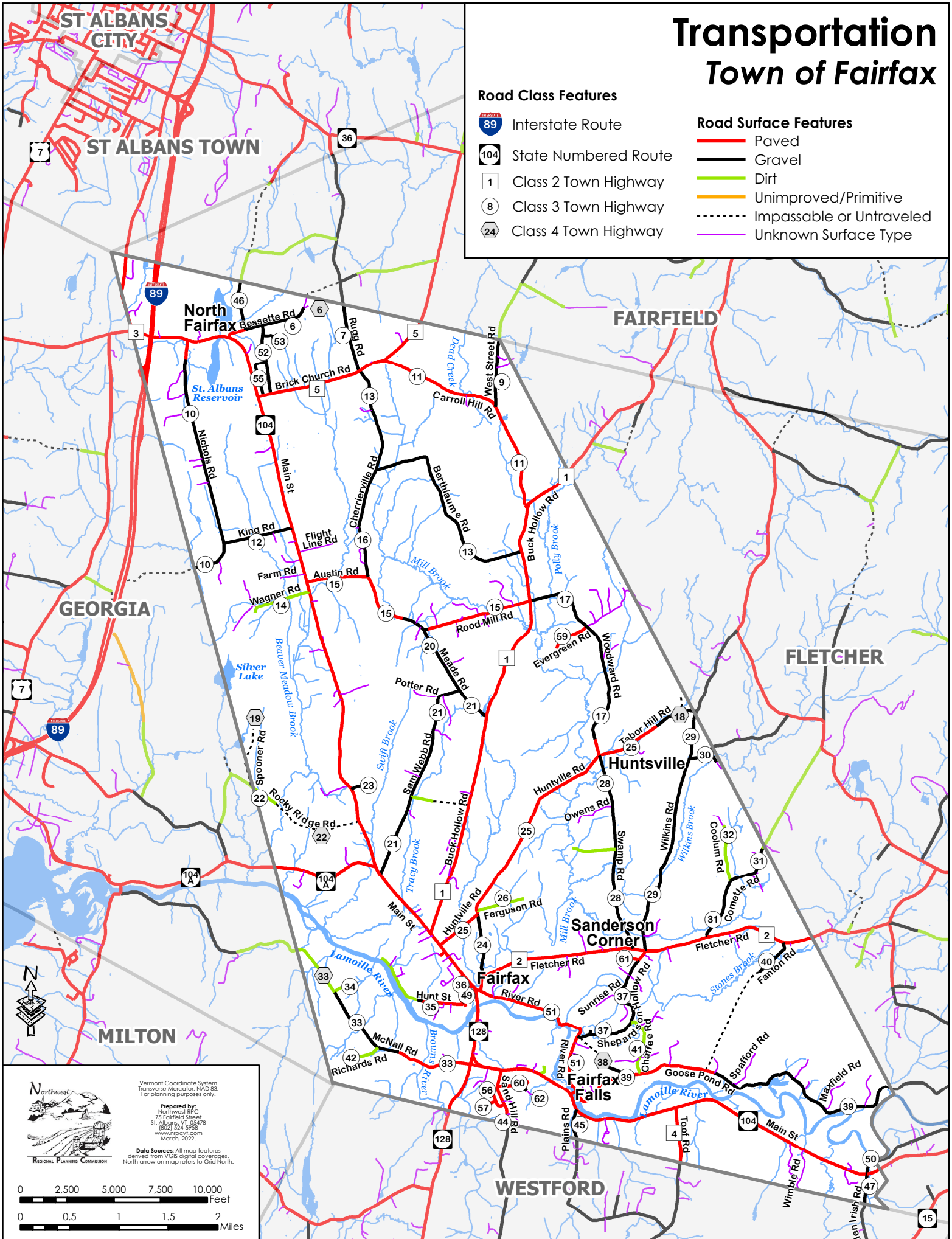
# Transportation Town of Fairfax

## Road Class Features

-  Interstate Route
-  State Numbered Route
-  Class 2 Town Highway
-  Class 3 Town Highway
-  Class 4 Town Highway

## Road Surface Features

-  Paved
-  Gravel
-  Dirt
-  Unimproved/Primitive
-  Impassable or Untraveled
-  Unknown Surface Type



Vermont Coordinate System  
Transverse Mercator, NAD 83.  
For planning purposes only.

Prepared by:  
Northwest RPC  
75 Fairfield Street  
St. Albans, VT 05478  
(802) 524-9958  
www.nwrpcvt.com  
March, 2022.

Data Sources: All map features  
derived from VGS's digital coverages.  
North arrow on map refers to Grid North.

